






## Map of UC Davis, Western Bird Banding Assoc Meeting 14 – 17 September 2022

-  Math Courtyard: Wed 3:00pm Check-in and Welcome, Evening Dinner, Museum Tours
-  Putah Creek Lodge (PCL), Main Meetings, Speakers Presentations, Board Meeting
-  Museum of Wildlife and Fish Biology MWFB, Welcome and Thursday Workshops
-  Walking Route from PCL to MWFB – various options
- PARKING** Parking area available for meetings  
GPS for Lot for Navigation:  
**38.53188, -121.75945**
-  Driving Route: Exit Main Interstate 80 Exit 71.  
  
From there go North on Old Davis Road to Round a bout, onto La Rue, Left across Bridge, then Left on Garrod Drive , Left to parking Lot.

Contact Numbers if Lost or need help

Museum Office:	530-754-8813
Campus Parking:	530 752-8277
Campus Police:	530-752-1727